

HIGHWAY 34 BYPASS

47TH AVENUE

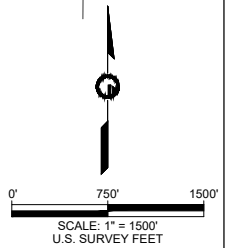
37TH STREET

38TH AVENUE

PROJECT LOCATION

HALF-MILE SITE OFFSET

49TH STREET



I:\scott\dwg\civil\w\Drawings\AutoCAD\METRO_S&M\Metro_Vicinity_Map - C21041.dwg | 6/7/2022 12:02 PM |



4025 Automation Way
Suite B2
Fort Collins, CO 80525
(970) 698-6046
CivilWorxeng.com

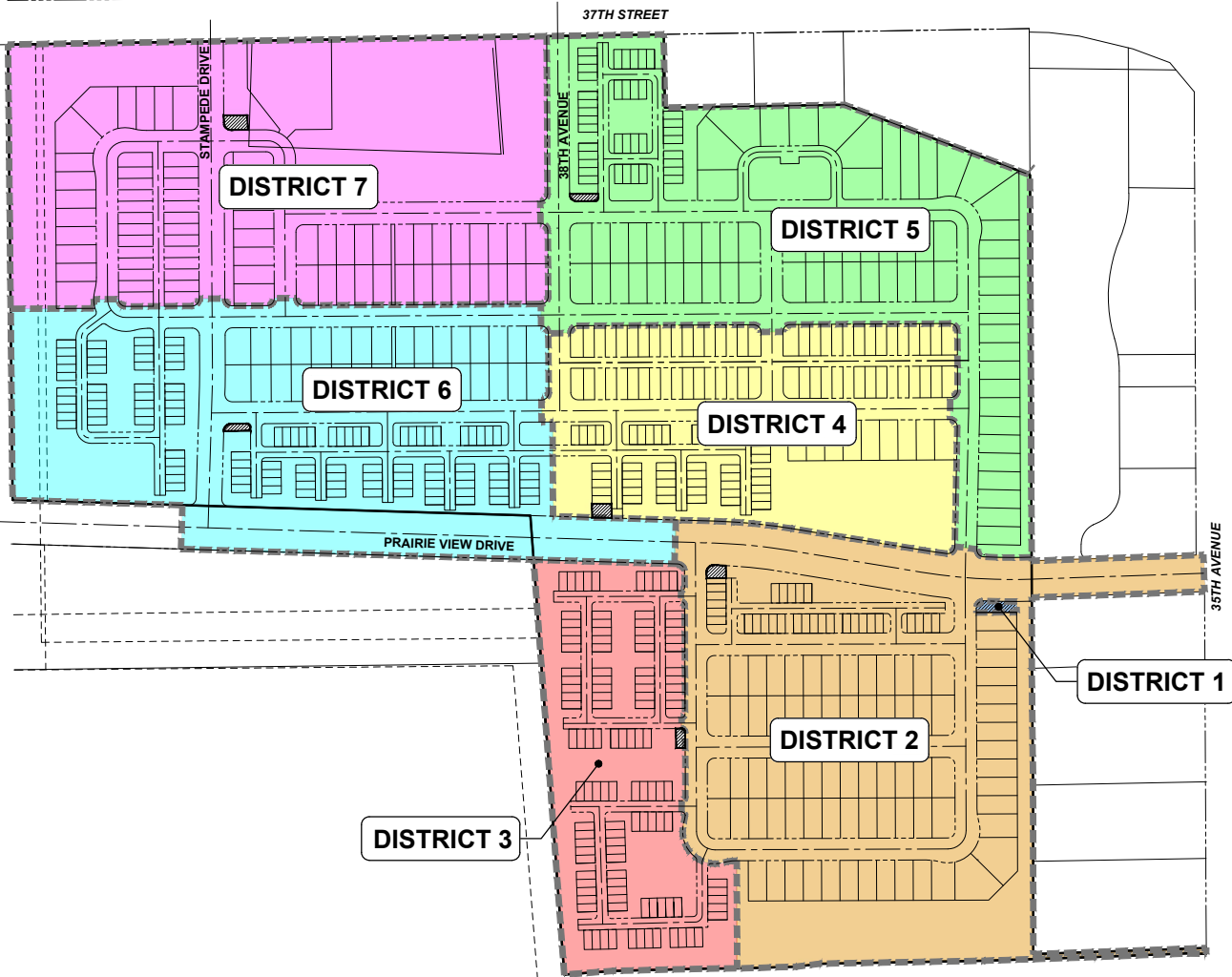
LIBERTY DRAW









METRO DISTRICT - VICINITY MAP (ET 1)

EVANS, COLORADO

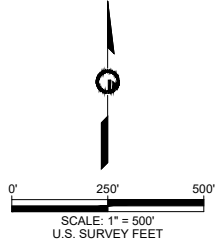
06/01/2022

I:\Scott\Reddit\1.D:\CivilWorx\CivilWorx_Desktop\Collins\Projects\2021\021041 - Liberty Draw Evans\04_Drawings\AutoCAD\METRO_S&M\Metro Maps - 021041.dwg | 6/1/2022 12:00 PM |



DISTRICT 1, 0.08 ACRES		DISTRICT 5, 21.47 ACRES	
DISTRICT 2, 25.56 ACRES		DISTRICT 6, 22.39 ACRES	
DISTRICT 3, 10.46 ACRES		DISTRICT 7, 24.29 ACRES	
DISTRICT 4, 14.12 ACRES		DIRECTOR PARCELS*	

(* DIRECTOR PARCEL AREAS INCLUDED WITHIN DISTRICT AREAS [EXCLUDING DISTRICT 1])



4025 Automation Way
Suite B2
Fort Collins, CO 80525
(970) 698-6046
CivilWorxeng.com

LIBERTY DRAW

METRO DISTRICT - MAP OF DISTRICTS (ET 2)

EVANS, COLORADO

06/01/2022